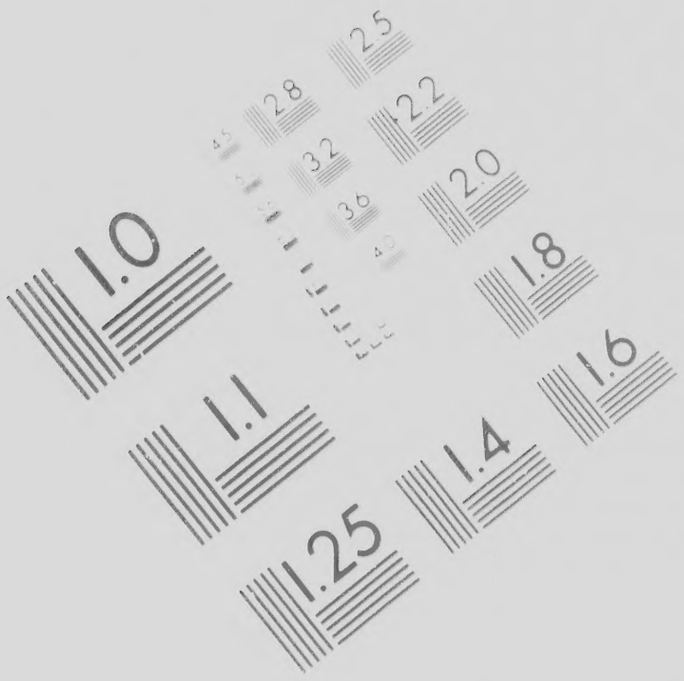

IMA
TES

Technical and Bibliographic Not

The Institute has attempted to obtain the best original copy available for filming. Features of this copy which may be bibliographically unique, which may alter any of the images in the reproduction, or which may significantly change the usual method of filming, are checked below.

- ☐ Coloured covers/
  Couverture de couleur
- ☐ Covers damaged/
  Couverture endommagée
- ☐ Covers restored and/or laminated/
  Couverture restaurée et/ou pelliculée
- ☐ Cover title missing/
  Le titre de couverture manque
- ☐ Coloured maps/
  Cartes géographiques en couleur
- ☐ Coloured ink (i.e. other than blue or black)/
  Encre de couleur (i.e. autre que bleue ou noire)
- ☐ Coloured plates and/or illustrations/
  Planches et/ou illustrations en couleur
- ☐ Bound with other material/
  Relié avec d'autres documents

ographic Notes/Notes techniques et bibliographiques

e best
res of this
que,
e
change
d below.

L'Institut a microfilmé le meilleur exemplaire qu'il lui a été possible de se procurer. Les détails de cet exemplaire qui sont peut-être uniques du point de vue bibliographique, qui peuvent modifier une image reproduite, ou qui peuvent exiger une modification dans la méthode normale de filmage sont indiqués ci-dessous.

- ☐ Coloured pages/
  Pages de couleur
- ☐ Pages damaged/
  Pages endommagées
- ☐ Pages restored and/or laminated/
  Pages restaurées et/ou pelliculées
- ☑ Pages discoloured, stained or foxed/
  Pages décolorées, tachetées ou piquées
- ☐ Pages detached/
  Pages détachées
- ☐ Showthrough/
  Transparence
- ☐ Quality of print varies/
  Qualité inégale de l'impression
- ☐ Includes supplementary material/
  Comprend du matériel supplémentaire

ée

r black)/
ue ou noire)

/
eur

The copy filmed here has been reproduced thanks to the generosity of:

Library of Congress
Photoduplication Service

The images appearing here are the best quality possible considering the condition and legibility of the original copy and in keeping with the filming contract specifications.

Original copies in printed paper covers are filmed beginning with the front cover and ending on the last page with a printed or illustrated impression, or the back cover when appropriate. All other original copies are filmed beginning on the first page with a printed or illustrated impression, and ending on the last page with a printed or illustrated impression.

Maps, plates, charts, etc., may be filmed at different reduction ratios. Those too large to be entirely included in one exposure are filmed beginning in the upper left hand corner, left to right and top to bottom, as many frames as required. The following diagrams illustrate the

L'exemplaire filmé fut reproduit grâce à la générosité de:

Library of Congress
Photoduplication Service

Les images suivantes ont été reproduites avec le plus grand soin, compte tenu de la condition et de la netteté de l'exemplaire filmé, et en conformité avec les conditions du contrat de filmage.

Les exemplaires originaux dont la couverture en papier est imprimée sont filmés en commençant par le premier plat et en terminant soit par la dernière page qui comporte une empreinte d'impression ou d'illustration, soit par le second plat, selon le cas. Tous les autres exemplaires originaux sont filmés en commençant par la première page qui comporte une empreinte d'impression ou d'illustration et en terminant par la dernière page qui comporte une telle empreinte.

Les cartes, planches, tableaux, etc., peuvent être filmés à des taux de réduction différents. Lorsque le document est trop grand pour être reproduit en un seul cliché, il est filmé à partir de l'angle supérieur gauche, de gauche à droite, et de haut en bas, en prenant le nombre

A SUPPLEMENT to an OR

ORDINANCE for aſcertaining the

in the WESTERN TERRITO

WHEREAS it appears inconvenient to purſue th
paſſed the twentieth day of May, in the year
for diſpoſing of the Land therein directed to
thereof to the ſeveral States, to be Sold by t
a ſufficient quantity of Land hath been appropr
Army, ſince paſſing the abovementioned Ordinance, as to
out of the Townſhips already ſurveyed unneceſſary, Therefo

Be it ordained by the United States in Congreſs aſſembled
the twentieth day of May, in the year one thouſand ſeven
parts of the Townſhips therein directed to be ſurveyed to b
States reſpectively, according to the quotas in the laſt pre
that the ſame might be Sold by the Loan-Officers in ſaid Sta
nance which directs that the Secretary at War ſhall take by
number of Townſhips and fractional parts of Townſhips, f
far as the ſame reſpects future draughts for that purpoſe, f

And be it further ordained, That the Board of Treaſur
of Townſhips ſurveyed in the Weſtern Territory, in the fa
under the ſame reſtrictions and limitations preſcribed in the
April laſt, (except as to the place of Sale and daily continu
thereof, which, by the Ordinance of the twentieth of May
were directed to be drawn for the late Army.—And alſo
ſuch parts of the firſt four ranges of Townſhips as they we
twenty-firſt of April laſt, which remain unſold;—That th
Sale of the Lands above-directed to be Sold, either at New
Sales from time to time to any part or parts of the United
the purpoſe, until the whole be Sold.

That all Grants or Sales which have been, or may be m
lution or order of Congreſs already, or which hereafter m
entitle the purchaſer or purchaſers to all the right of the U

an ORDINANCE entitled, "An
aining the mode of Diſpoſing of LANDS
RITORY.

t to purſue the mode preſcribed in the Land Ordinance
, in the year one thouſand ſeven hundred and eighty-five,
n directed to be ſurveyed, by allotting certain proportions
be Sold by the Loan-Officers in each State.—And whereas
been appropriated for the bounties to the late Continental
nance, as to render any further draughts for that purpoſe
ſary, Therefore,

greſs aſſembled, That ſo much of the ſaid Ordinance paſſed
ouſand ſeven hundred and eighty-five, as ordains certain
ſurveyed to be drawn for in the name of the the Thirteen
n the laſt preceding requiſition on all the States, in order
ers in ſaid States :—And alſo, that part of the ſaid Ordi-
ſhall take by lot, from the Townſhips, when ſurveyed, a
Townſhips, for the uſe of the late Continental Army, ſo
at purpoſe, ſhall be, and the ſame are hereby repealed.

rd of Treaſury proceed to the Sale of the three laſt ranges
tory, in the ſame manner, and upon the ſame conditions, and
ſcribed in the Reſolutions of Congreſs of the twenty-firſt of
daily continuance thereof; including in ſuch Sales the parts
ntieth of May, one thouſand ſeven hundred and eighty-five,
y.—And alſo, that the Board of Treaſury proceed to ſell
ps as they were directed to ſell by the Reſolutions of the
d ;—That the ſaid Board be authoriſed to commence the
either at New-York or Philadelphia ; and may adjourn ſuch
f the United States which they ſhall judge moſt proper for

or may be made by the ſaid Board, agreeably to any Reſo-
h hereafter may be paſſed, ſhall be good and valid, and fully
right of the United States in and to the premiſes granted.

Photog
Scie
Corp



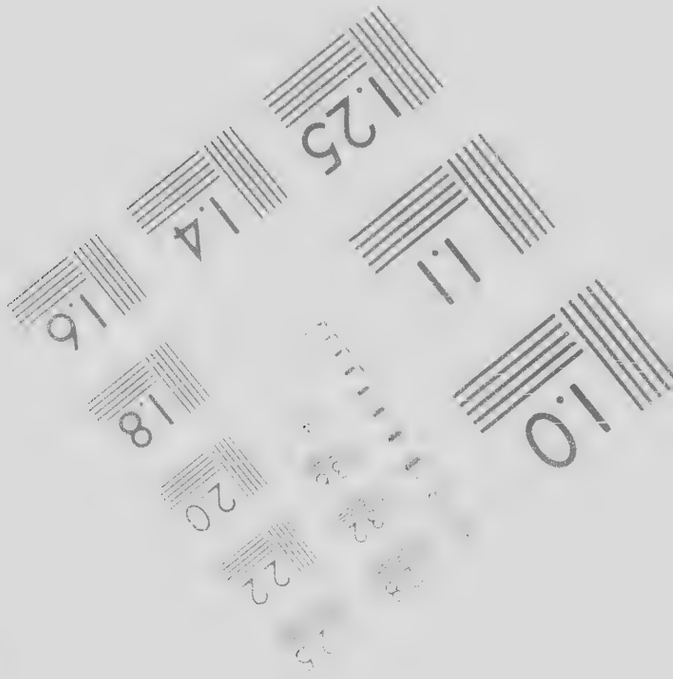

Photographic Sciences Corporation

23 WEST MAIN STREET
WEBSTER N.Y. 14580
716 872-4503

Canadian Institute for Historical Microreproductions / I

© 19

ductions / Institut canadien de microreproductions historiques

1986

Cartes géographiques en couleur

Coloured ink (i.e. other than blue or black)/
Encre de couleur (i.e. autre que bleue ou noire)

Coloured plates and/or illustrations/
Planches et/ou illustrations en couleur

Bound with other material/
Relié avec d'autres documents

Tight binding may cause shadows or distortion
along interior margin/
La re liure serrée peut causer de l'ombre ou de l
distorsion le long de la marge intérieure

Blank leaves added during restoration may
appear within the text. Whenever possible, thes
have been omitted from filming/
Il se peut que certaines pages blanches ajoutées
lors d'une restauration apparaissent dans le text
mais, lorsque cela était possible, ces pages n'or
pas été filmées.

Additional comments:/ CIHM no. 6059
Commentaires supplémentaires

This item is filmed at the reduction ratio checked bel
Ce document est filmé au taux de réduction indiqué c



r black)/
ue ou noire)

/
eur

r distortion

nbre ou de la
eure

on may
ossible, these

hes ajoutées
dans le texte,
s pages n'ont

IHM no. 60590

Pages détachees

Showthrough/
Transparence

Quality of print varies/
Qualité inégale de l'impression

Includes supplementary material/
Comprend du matériel supplémentaire

Only edition available/
Seule édition disponible

Pages wholly or partially obscured by errata slips, tissues, etc., have been refilmed to ensure the best possible image/
Les pages totalement ou partiellement obscurcies par un feuillet d'errata, une pelure etc., ont été filmées à nouveau de facon à obtenir la meilleure image possible

checked below/
on indiqué ci-dessous.



Maps, plates, charts, etc., may be filmed at different reduction ratios. Those too large to be entirely included in one exposure are filmed beginning in the upper left hand corner, left to right and top to bottom, as many frames as required. The following diagrams illustrate the method:

Les cartes, planches, tableaux, etc., peuvent être filmés à des taux de réduction différents. Lorsque le document est trop grand pour être reproduit en un seul cliché, il est filmé à partir de l'angle supérieur gauche, de gauche à droite, et de haut en bas, en prenant le nombre d'images nécessaire. Les diagrammes suivants illustrent la méthode.

April laft, (except as to the place of Sale and daily continu
thereof, which, by the Ordinance of the twentieth of May
were directed to be drawn for the late Army.—And alfo
fuch parts of the firft four ranges of Townfhips as they we
twenty-firft of April laft, which remain unfold;—That the
Sale of the Lands above-directed to be Sold, either at P
Sales from time to time to any part or parts of the United
the purpofe, until the whole be Sold.

That all Grants or Sales which have been, or may be ma
lution or order of Congrefs already, or which hereafter ma
entitle the purchafer or purchafers to all the right of the U

That the Secretary at War iffue warrants for bounty-la
the late Continental Army who may be entitled to fuch boun
prefentatives, certifying therein the Regiment, Corps, or C
longed, with the time of his fervice, and when difcharged; d
refpectively be entitled to by former acts of Congrefs; wi
to each Colonel and Lieutenant Colonel; acres t
tain, and acres to each non-commiffioned Office
pences in locating the fame.

That the Geographer, by warrant under his hand and fea
Tracts or Diftricts of Land referved and fet apart for the p
to the late Army by the Act of Congrefs of the twenty-fec
fide at or as near to the Diftrict for which they may be refp
who, upon application for that purpofe from any perfon ho
fhall, at the expence of the applicant firft paid or fecured,
he is appointed, the exact quantity of Land mentioned in
and Weft, North and South, except at the extremity of a
river; the firft furvey fo to be laid out in each Diftrict, a
ceeding furvey to be laid adjoining the laft furvey in fuch
fhall be left between furveys, always obferving as much re
preceding furveys will admit of.—That each Surveyor upo
the fame down on a general Map to be kept and preferved
are furveyed, which fhall alfo be in the order warrants ar
veyor, upon the location of each warrant, fhall make out a
of the Land laid out, with a defcription of the lines and bo
recording the fame in a book to be kept for that purpofe;
him laid out and located, until he can tranfmit the fame t
within one year after laying out the Land, certifying there

daily continuance thereof, not exceeding in fuch Sales the parts
ntieth of May, one thouſand ſeven hundred and eighty-five,
;—And alſo, that the Board of Treaſury proceed to ſell
as they were directed to do by the Reſolutions of the
d;—That the ſaid Board be authorized to commence the
either at New-York or Philadelphia; and may adjourn ſuch
f the United States which they ſhall judge meet proper for

or may be made by the ſaid Board, agreeably to any Reſo-
h he reafter may be paſſed, ſhall be good and valid, and fully
right of the United States in and to the premiſes granted.

for bounties of Land to each of the Officers and Soldiers of
ed to ſuch bounties, or their reſpective Aſſigns or legal re-
t, Corps, or Company to which ſuch Officer or Soldier be-
en diſcharged, together with the quantity of Land they may
Congreſs; with an additional quantity of acres
acres to each Major; acres to each Cap-
iſſioned Officer and Soldier, as a compenſation for their ex-

is hand and ſeal, appoint one Surveyor to each of the two
part for the purpoſe of ſatisfying the military bounties due
e twenty-ſecond of October laſt; which Surveyor ſhall re-
y may be reſpectively appointed, as can be done with ſafety,
ny perſon holding a Land warrant iſſued as abovementioned,
or ſecured, run out and aſcertain, in the Diſtrict for which
entioned in ſuch warrant, the lines of which ſhall run Eaſt
xtremity of the Diſtrict where the ſame may bind upon a
h Diſtrict, to be laid in one corner thereof, and every ſuc-
rvey in ſuch Diſtrict, in ſuch a manner that no interſtices
g as much regularity in laying each ſurvey compact, as the
Surveyor upon laying out any Tract, ſhall protract and lay
and preſerved, and ſhall number each Lot in the order they
r warrants are preſented for laying out.—That each Sur-
ll make out and deliver to the proprietor thereof, a ſurvey
e lines and boundaries thereof, certified under his hand, firſt
hat purpoſe; and ſhall retain in his hands all warrants by
it the ſame to the Board of Treaſury, which he ſhall do
rtifying thereon, under his hand, that the ſame is ſatisfied.





















That the Surveyors to be appointed as herein before directed,
vices enjoined them by this Ordinance, ſo much only as ſhall be al
Judges of the Weſtern Territory, and ſhall be liable to be diſplace
duty or other miſbehavior ; in which caſe he ſhall ſupply any vacan

That each Surveyor who may be appointed under this Ordinanc
his office, ſhall take an oath or affirmation, that he will juſtly and
as ſurveyor of a Diſtrict of Land in the Weſtern Territory, accor
ſtanding, without favor or partiality.—Which oath or affirmation
either of the Judges of the Weſtern Territory, or one of the Ju
the United States, and being duly atteſted, ſhall be tranſmitted t
him filed of record.

That the Maps and Records before-mentioned, ſhall at all time
to be removed or depoſited wherever they ſhall direct.

That if any Officer or Soldier, or Aſſignee or Grantee of either
Land allotted in the Townſhips or fractional parts thereof, lately d
at War, out of the firſt four ranges of Townſhips ſurveyed Weſt
deſire in writing, together with his Land warrant, to be depoſited
the ſaid Secretary, whenever warrants ſufficient to cover the Land
for that purpoſe, ſhall cauſe the ſaid Land to be divided among ſu
reſpective rights, for which ſurveys ſhall be made out and delivere
the Geographer of the United States, which ſurveys ſhall be reco
lodged in the Treaſury Office.

And whereas ſeveral of the Soldiers of the late Continental Arm
Land without any formal conveyance, or any kind of transfer, oth
the purchaſers, Therefore,

Be it further ordained, That all legal diſcharges to the non-com
produced to the Secretary at War, and alſo any conveyance duly
bounties of Land, which ſhall be firſt produced to the ſaid Secret
poſſeſſor of ſuch diſcharge, or Grantee in ſuch conveyance, to rece
Land due to the Officer or Soldier ſelling or transferring the ſa
their juſt rights to Land which may be located upon warrants gra
fraud in obtaining ſuch diſcharge ſhall be proved.

ore directed, ſhall be entitled to receive for the ſer-
as ſhall be allowed and fixed by the Governor and
to be diſplaced by the Geographer for neglect of
ply any vacancy ſo happening by a new appointment.

this Ordinance, before he enters upon the duties of
ill juſtly and truly execute the truſt repoſed in him
rritory, according to the beſt of his ſkill and under-
or affirmation ſhall be taken before the Governor or
one of the Juſtices of the Supreme Court in either of
tranſmitted to the Secretary of Congreſs, to be by

uall at all times be ſubject to the orders of Congreſs,
.

ntee of either, ſhall deſire to have their bounty of
reof, lately drawn for the Army by the Secretary
rveyed Weſt of the Ohio, and ſhall cauſe ſuch his
o be depoſited in the office of the Secretary at War,
ver the Land ſo drawn ſhall be depoſited in his office
led among ſuch applicants by lot, according to their
t and delivered to the ſeveral proprietors, ſigned by
ſhall be recorded in a book by the Geographer, and

ntinental Army have diſpoſed of their bounties in
f transfer, other than delivering their diſcharges to

o the non-commiſſioned Officers and Soldiers, when
reyance duly proved, from an Officer or Soldier for
e ſaid Secretary, ſhall, in either caſe, entitle the
vance, to receive a warrant in his own name for the
rring the ſame ;—ſaving however, to all Soldiers
warrants granted upon diſcharges produced, where a



And whereas ſeveral of the Soldiers of the late Continental Arm
Land without any formal conveyance, or any kind of transfer, oth
the purchaſers, Therefore,

Be it further ordained, That all legal diſcharges to the non-com
produced to the Secretary at War, and alſo any conveyance duly p
bounties of Land, which ſhall be firſt produced to the ſaid Secreta
poſſeſſor of ſuch diſcharge, or Grantee in ſuch conveyance, to rece
Land due to the Officer or Soldier ſelling or transferring the ſa
their juſt rights to Land which may be located upon warrants grant
fraud in obtaining ſuch diſcharge ſhall be proved.

And whereas the State of Virginia, in their Deed of Ceſſion t
quantity of Land on the North-Weſt ſide of the Ohio, between t
would make up the deficiency of certain Lands on the South-Eaſt ſ
to their Officers and Soldiers, which deficiency hath not been aſcert
ceived from that State of the amount of the Land located as bounti
ſide of the Ohio, or of the quantity of Land appropriated in the St
fore, that ſuch deficiency, when aſcertained, may be made good to
ably to the terms of the Ceſſion;—Be it further ordained, That th
to make good ſuch deficiency, when the ſame ſhall be aſcertained—
Scioto, and running up the ſame the diſtance of twenty-five miles, u
to the River Little Miami; thence down the ſaid Miami to the O
ning.—That until the amount of the deficiency, if any, mentioned
be aſcertained, no locations whatever for that purpoſe, or on acco
the Officers or Soldiers of the Virginia Troops, on the North-We
which have been or may be made under the Virginia Grants to the
before ſuch aſcertainment, and until it ſhall appear there will be a de
Troops on the South-Eaſt ſide of the Ohio, ſhall be and are hereby

That the Board of Treaſury be authoriſed to ſell and convey the
tween the Rivers Little Miami and Scioto, lying North of the abo
no part thereof in parcels leſs than acre
given quantities of unlocated Lands within the above limits, and ſhal
of the purchaſers, by a Surveyor to be appointed by the Geographe
authoriſed and directed to make ſuch appointment in the manner b
Surveyors to locate warrants to be granted to the Army; which
the ſame oath or affirmation—be ſubject to the like rules, orders and
the buſineſs for which he ſhall be appointed in the manner directed
to the Army; excepting only, that he ſhall not retain the conveya
the manner Land warrants are to be retained.

ntinental Army have diſpoſed of their bounties in
transfer, other than delivering their diſcharges to

o the non-commiſſioned Officers and Soldiers, when
eyance duly proved, from an Officer or Soldier for
e ſaid Secretary, ſhall, in either caſe, entitle the
ance, to receive a warrant in his own name for the
rring the ſame ;—ſaving however, to all Soldiers
arrants granted upon diſcharges produced, where a

of Ceſſion to the United States, reſerved ſuch a
, between the Rivers Little Miami and Scioto, as
South-Eaſt ſide of the Ohio, to ſatisfy their grants
ot been aſcertained to Congreſs, or any returns re-
ated as bounties to their Troops, on the South-Eaſt
ted in the State for that purpoſe :—In order there-
made good to the perſons entitled thereto, agree-
ned, That the following tract of Land be reſerved
aſcertained—beginning at the mouth of the River
-five miles, meaſured on a ſtrait line ; thence Weſt
iami to the Ohio ; thence up the Ohio to the begin-
y, mentioned in the aforeſaid Deed of Ceſſion ſhall
e, or on account thereof, ſhall be made by any of
he North-Weſt ſide of the Ohio ;—And all locations
Grants to their Troops, North-Weſt of the Ohio,
re will be a deficiency in the Land aſſigned for their
nd are hereby declared null and void.
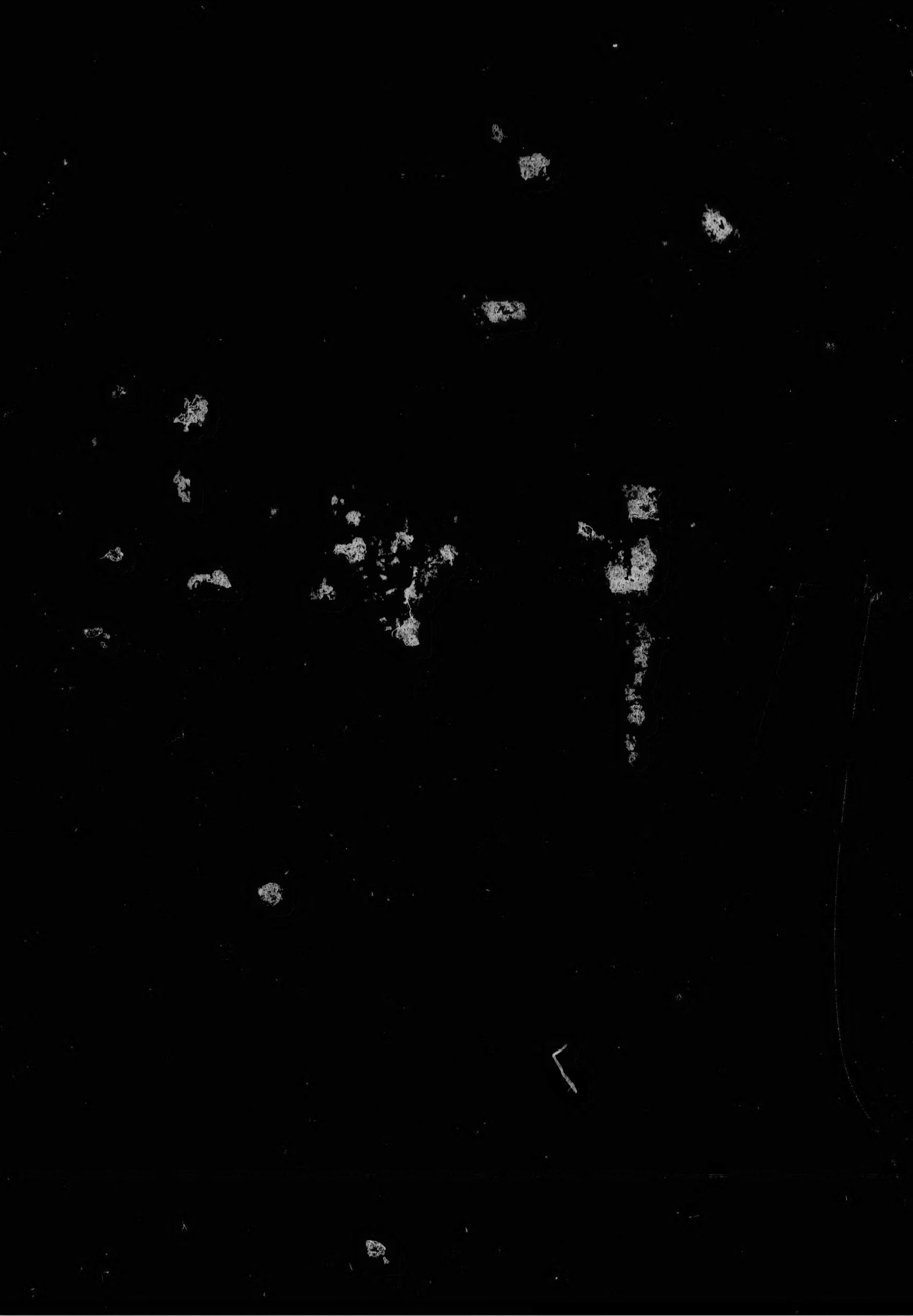
nd convey the whole or any part of the Lands be-
th of the above reſerved tract :—Provided they ſell
acres each.—That ſuch Sales ſhall be for
imits, and ſhall be laid out and located at the expence
he Geographer of the United States, who is hereby
he manner before directed for the appointment of
rmy ; which Surveyor, when appointed, ſhall take
es, orders and reſtrictions, and in all reſpects tranſact
nner directed for locating the warrants to be granted
n the conveyance given by the Board of Treaſury in